



# *TRAVEL PLAN TO KAZAKHSTAN*





***DISCOVER THE HEART OF CENTRAL ASIA !!!!***



# KAZAKHSTAN

Kazakhstan is a vast landlocked country in Central Asia, ranking as the world's ninth largest nation. It is known for its immense, oil rich economy, diverse ethnic population and the nomadic roots of its Kazakh culture. Formerly part of the Soviet Union, it became independent in 1991 and maintains close ties with Russia while balancing relationships with China.



# VISIT PLACES IN KAZAKHSTAN :-

## • **MUST VISIT NATURAL LANDMARKS :-**

*CHARYN CANYON  
BIG ALMATY LAKE  
KOLSAI LAKES & LAKE KAINDY  
ALTYN - EMEL NATIONAL PARK  
MANGYSTAU REGION  
KOK TOBE HILLS*


## • **KEY CITIES & CULTURAL SPOTS :-**

*ALMATY  
ASTANA (FORMERLY NUR - SULTAN)  
TURKISTAN  
AKSU - ZHABAGLY NATURE RESERVE*

## • **POPULAR ACTIVITIES :-**

*SKIING  
SNOWBOARDING  
HIKING  
CULTURAL TOUR*





## CHARYN CANYON

Charyn Canyon often called the "mini Grand Canyon" of Central Asia is a stunning 12 million year old natural wonder located in Kazakhstan's Charyn National Park about 124–200 km east of Almaty. Famous for its vibrant red hued rock formations and the "Valley of Castles," it offers hiking, breathtaking scenery and eco tourism opportunities.


## BIG ALMATY LAKE

Big Almaty Lake (BAO) is a stunning turquoise colored natural alpine reservoir nestled 2,511 meters (8,235 feet) above sea level in the Trans-Ili Alatau mountains about 15–25 km south of Almaty city. Renowned for its scenic beauty, the lake is surrounded by snowcapped peaks and changes color from emerald to milky teal depending on the season.



## KOLSAI LAKES & LAKE KAINDY

Kolsai Lakes and Lake Kaindy located within the Tian Shan Mountains of southeastern Kazakhstan near the Kyrgyzstan border are renowned for their stunning alpine scenery, turquoise waters and unique submerged spruce forest. Kolsai consists of three scenic lakes, while Kaindy is famous for the dead spruce trunks rising from its water formed by a 1911 earthquake.




## ALTYN - EMEL NATIONAL PARK

Altyn Emel National Park is Kazakhstan's largest nature reserve and a UNESCO World Heritage site recognized for its unique "cold winter desert" ecosystem. Located approximately 250 km northeast of Almaty, it spans over 4,600 square kilometres of stark otherworldly terrain.



## MANGYSTAU REGION

The Mangystau Region located in southwestern Kazakhstan along the Caspian Sea is a remote arid area renowned for its "otherworldly" Martian like landscapes white limestone cliffs and deep canyons. Its administrative center is Aktau. Key highlights include the stunning Boszhira Valley, the mysterious stone spheres of Torysh Valley and sacred underground mosques.



## KOK TOBE HILLS

Kok Tobe Hill located in Almaty Kazakhstan is a 1,100 meter high recreational mountain area famous for its panoramic city views, stunning sunsets and the iconic Beatles statue. Accessible by a scenic cable car ride from the city center, it features a small amusement park, restaurants and a "Fountain of Desires".



## ALMATY

Almaty is the largest city and commercial hub of Kazakhstan located in the southeastern foothills of the Trans Ili Alatau mountains. Renowned as the "city of apples" and the birthplace of the fruit. It serves as a cultural, scientific and financial center with a mix of Soviet-era architecture, mountain resorts and vibrant city life.




## ASTANA ( FORMERLY NUR - SULTAN )

Astana the capital of Kazakhstan since 1997 is a rapidly developed futuristic city located along the Ishim River in the north central steppe. Formerly named Nur Sultan (2019–2022) to honor former President Nursultan Nazarbayev, the city reverted to its original name, Astana (meaning "capital") in September 2022. It is known for its extreme climate the world's second coldest capital and monumental modern architecture.



## TURKISTAN

Turkistan is an ancient city in southern Kazakhstan known as the "Second Mecca of the East" and the spiritual capital of the Turkic world. It is famous for the 14th century Mausoleum of Khoja Ahmed Yasawi a UNESCO World Heritage site and its rapid transformation into a modern tourist hub featuring the "Karavan Saray" complex.



## **AKSU - ZHABAGLY NATURE RESERVE**

Aksu Zhabagly Nature Reserve is the oldest nature park in Central Asia located in southern Kazakhstan along the Talasskiy Alatau and Karatau mountains of the Western Tien Shan. Established in 1926, this UNESCO World Heritage site spans over 1,300 species of flora and is renowned for its protected, pristine landscapes, including the 500 meter deep Aksu Canyon and for its rich fauna, including rare snow leopards and bears.

# POPULAR ACTIVITIES :-



SKIING



SKIING



SNOW BOARDING



SNOW BOARDING



HIKING



HIKING



CULTURAL TOUR



CULTURAL TOUR



***KAZAKHSTAN ISN'T JUST A DESTINATION—IT'S A JOURNEY ACROSS VAST HORIZONS AND TIMELESS TRADITIONS !!!!!!!***

***THANK YOU !!!!!***